
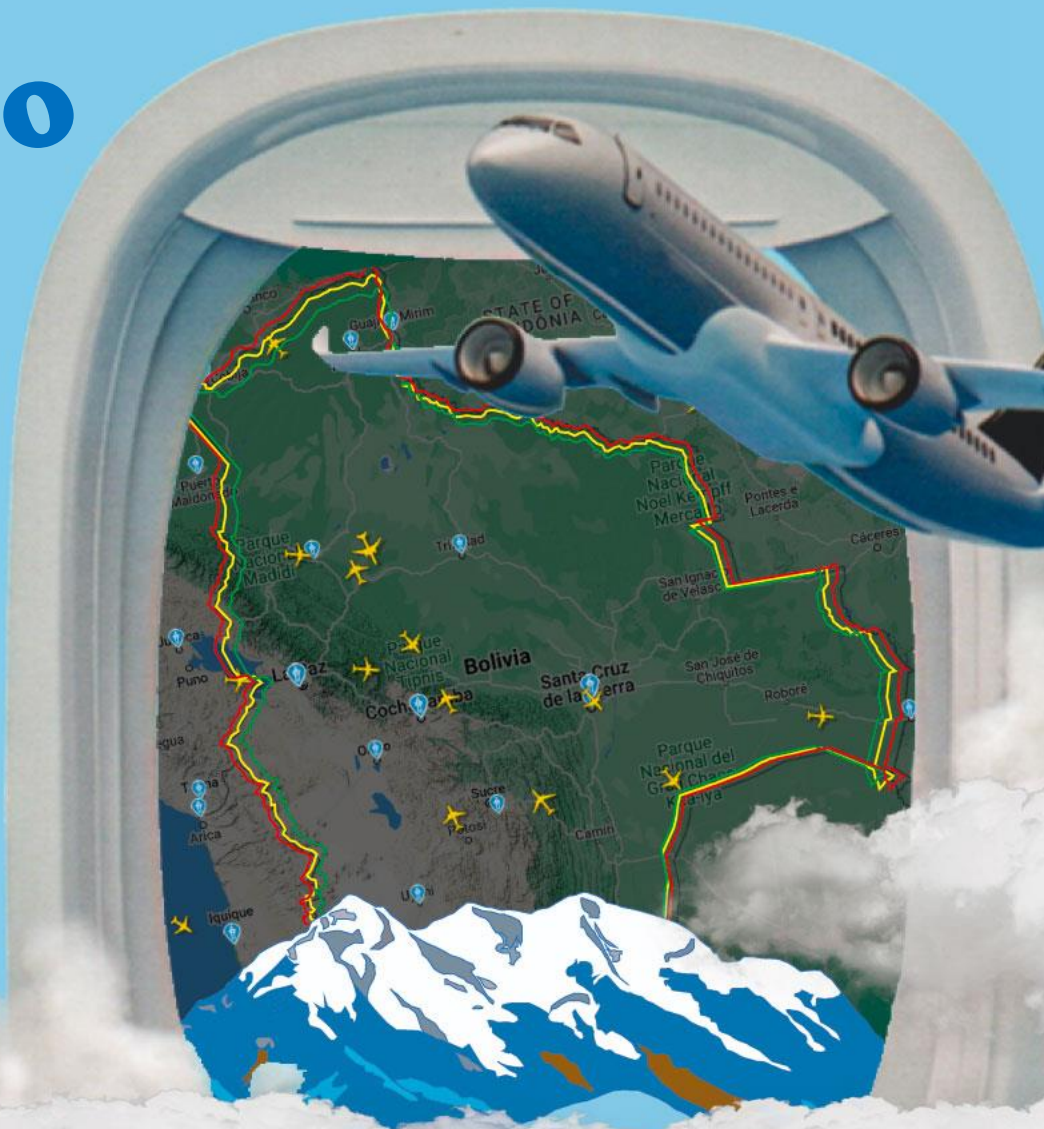


PLAN DIARIO ATFM BOLIVIA



Valido para el 12 de Noviembre de hrs 1200 a 0000

PRONOSTICO SLLP

INFORMACIÓN METEOROLÓGICA

Aeropuerto: SLLP Aeropuerto Internacional – El Alto



| MIER 06 | JUE 07 | VIE 08 | SAB 09 | DOM 10 | LUN 11 | MAR 12 |
|---------------------------------------|---------------------------------------|-------------------------------------|-------------------------------------|-------------------------------------|---------------------------------------|---------------------------------------|
| MAÑANA SCT VRB02KT | MAÑANA SCT 09006KT | MAÑANA SCT 09006KT | MAÑANA FEW 07005KT | MAÑANA FEW 08005KT | MAÑANA FEW 08006KT | MAÑANA SCT VRB02KT |
| TARDE BKN/CB 15012KT | TARDE SCT/CB 09013KT | TARDE FEW 10013KT | TARDE FEW 15012KT | TARDE SCT 14013KT | TARDE SCT/CB 11013KT | TARDE SCT/CB 11012KT |
| NOCHE SCT 08006KT | NOCHE FEW 08006KT | NOCHE FEW 07005KT | NOCHE SCT 06005KT | NOCHE FEW 05006KT | NOCHE SCT 09005KT | NOCHE FEW 08005KT |
| TX 16 TN 04 | TX 17 TN 04 | TX 18 TN 03 | TX 19 TN 02 | TX 19 TN 03 | TX 18 TN 04 | TX 16 TN 04 |

Vigencia: 06/11/2024 - 12/11/2024

PRONOSTICO SLVR

INFORMACIÓN METEOROLÓGICA

Aeropuerto: SLVR Aeropuerto Internacional - VIRU VIRU



| MIER 06 | JUE 07 | VIE 08 | SAB 09 | DOM 10 | LUN 11 | MAR 12 |
|---------------------------------------|---------------------------------------|-------------------------------------|-------------------------------------|-------------------------------------|-------------------------------------|--|
| MAÑANA BKN 33008KT | MAÑANA BKN 35010KT | MAÑANA BKN 34005KT | MAÑANA SCT 18005KT | MAÑANA FEW 14005KT | MAÑANA SCT 34008KT | MAÑANA BKN/CB 32008KT |
| TARDE BKN/CB 35015KT | TARDE BKN/CB 18018KT | TARDE SCT 18012KT | TARDE SCT 18015KT | TARDE FEW 14010KT | TARDE SCT 36015KT | TARDE BKN/CB 18018KT |
| NOCHE SCT 33006KT | NOCHE BKN 32005KT | NOCHE SCT 18006KT | NOCHE FEW 18006KT | NOCHE SCT 32005KT | NOCHE SCT 32006KT | NOCHE BKN 18006KT |
| TX 32 TN 23 | TX 28 TN 23 | TX 32 TN 20 | TX 34 TN 21 | TX 35 TN 22 | TX 33 TN 24 | TX 28 TN 22 |

Vigencia: 06/11/2024 - 12/11/2024


TAF

Fecha :FTBO SLLP 111658

| | |
|-------------|--|
| SLLP | -TAF SLLP 111600Z 1118/1218 13010KT 9999 SCT017 FEW020CB TX20/1119Z TN03/1210Z TEMPO 1119/1122 10015G25KT TS BECMG 1123/1202 07006KT TEMPO 1206/1210 3000 BCFG FEW002 BKN010 BECMG 1212/1215 13010KT SCT015= |
| SLVR | -TAF SLVR 111600Z 1118/1218 34015G25KT 9999 BKN020 TX33/1119Z TN21/1210Z BECMG 1121/1123 30010KT BECMG 1203/1205 18010KT BKN015 FEW030CB PROB40 TEMPO 1205/1209 16015G25KT 5000 TSRA BKN010 SCT030CB BKN070 BECMG 1209/1212 18018G32KT BKN023= |



NAABOL
NAVEGACIÓN AÉREA Y AEROPUERTOS BOLIVIANOS




EMISIÓN DE NOTAM SLLP

AEROPUERTO INTERNACIONAL “EL ALTO”

SUP AIP SERIE A88/22 NR 67/22 RWY 10/28 SUSPENDIDA TEMPORALMENTE
OPERACIONES PARA AERONAVES B-737/300/400/500 CLÁSICO

NOTAM (A1439/24) DESDE 23/OCT/24 HR 1800 HASTA 27/DEC/24 HR 1800 ESTIMADO
GP FREQ 335 MHZ PISTA 10 INUTILIZABLE




EMISIÓN DE NOTAM SLVR

AEROPUERTO INTERNACIONAL "VIRU VIRU"

- **NOTAM (A1121/24)** DESDE 22/AGO/24 HR 1158 HASTA 20/NOV/24 HR 1300 ESTIMADO PUESTO DE ESTACIONAMIENTO DE AERONAVES NUMERO 7, CON OBRAS EN PROGRESO CON EQUIPO PESADO OPERACIONES COORDINAR CON TORRE.
- **NOTAM (A1122/24)** DESDE 22/AGO/24 HR 1200 HASTA 20/NOV/24 HR 1300 ESTIMADO CALLE DE RODAJE "D" CERRADO POR MANTENIMIENTO.
- **NOTAM (A1509/24)** DESDE 02/NOV/24 HASTA 01/ENE/25 ENTRE HR 1400 A 1800 Y 1900 A 2200 EN PLATAFORMA PRINCIPAL OBRAS DE MANTENIMIENTO EN PROGRESO OPERACIONES COORDINAR CON TORRE
- **NOTAM (A1510/24)** DESDE 02/NOV/24 HASTA 01/ENE/25 ENTRE HR 1400 A 1800 Y 1900 A 2200 CALLES DE RODAJE "C" "F" "G" OBRAS DE MANTENIMIENTO EN PROGRESO OPERACIONES COORDINAR CON TORRE

DASHBOARD SLLP

Portada (Frontpage) 

PLAN DE OPERACIONES ATFM PARA LA REGIÓN SAM (ATFM OPERATIONS PLAN FOR SAM REGION)

All Traffic Commercial

Demanda R60 (R60 Demand) - UTC

| Fecha (Date) | 00:00 | 01:00 | 02:00 | 03:00 | 04:00 | 05:00 | 06:00 | 07:00 | 08:00 | 09:00 | 10:00 | 11:00 | 12:00 | 13:00 | 14:00 | 15:00 | 16:00 | 17:00 | 18:00 | 19:00 | 20:00 | 21:00 | 22:00 | 23:00 | Total |
|--------------|-------|-------|-------|-------|-------|----------|----------|----------|----------|----------|----------|----------|----------|----------|----------|----------|----------|----------|----------|----------|----------|----------|----------|-----------|-------|
| 12/11/2024 | | | | | | 2 | 3 | 7 | 4 | 1 | 3 | 4 | 2 | 3 | 3 | 2 | 2 | 2 | 2 | 3 | 4 | 3 | 1 | 2 | 53 |
| Total | | | | | | 2 | 3 | 7 | 4 | 1 | 3 | 4 | 2 | 3 | 3 | 2 | 2 | 2 | 3 | 4 | 3 | 1 | 2 | 53 | |

Season, Semana (...)

W24 (Season) + 03 ...

Día Sem. (Weekday)

Todas

Horario (Hour)

Todas

DEP/ARR

Todas

Rate Congestion

Rate 80%

Horarios de Congestión (Congestion Hours) - UTC

| Fecha (Date) | 00:00 | 01:00 | 02:00 | 03:00 | 04:00 | 05:00 | 06:00 | 07:00 | 08:00 | 09:00 | 10:00 | 11:00 | 12:00 | 13:00 | 14:00 | 15:00 | 16:00 | 17:00 | 18:00 | 19:00 | 20:00 | 21:00 | 22:00 | 23:00 |
|--------------|-------|-------|-------|-------|-------|-------|-------|-------|-------|-------|-------|-------|-------|-------|-------|-------|-------|-------|-------|-------|-------|-------|-------|-------|
| 12/11/2024 | | | | | | | | | | | | | | | | | | | | | | | | |

Color # Referencia

| | | |
|--|---|--|
| | A | Nº de arribos y partidas inferior al 80% de las respectivas capacidades (Arrivals and departures lower than 80% of airport capacity) |
| | A | Nº de arribos igual o superior al 80% de la respectiva capacidad (Arrivals equal to or greater than 80% of airport arrival rate) |

Color # Referencia

| | | |
|--|-----|--|
| | D | Nº de partidas igual o superior al 80% de la respectiva capacidad (Departures equal to or greater than 80% of airport departure rate) |
| | A/D | Nº de arribos y partidas igual o superior al 80% de la capacidad del aeropuerto (Arrivals and departures equal to or greater than 80% of airport capacity) |

DASHBOARD SLLP - R60

Portada (Frontpage) ?

PLAN DE OPERACIONES ATFM PARA LA REGIÓN SAM (ATFM OPERATIONS PLAN FOR SAM REGION)

., Aeropuerto (AD) ▼

BOL (.) + SLLP (Aero... ▼

Season, Semana (W... ▼

W24 (Season) + 03 (... ▼

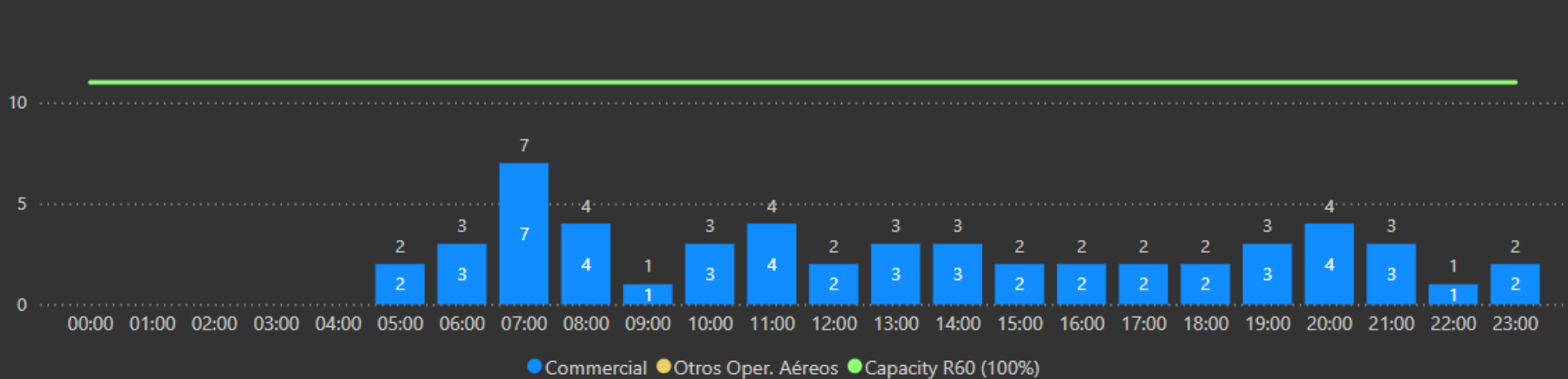
Día Sem. (Weekday) ▼

Horario (Hour) ▼

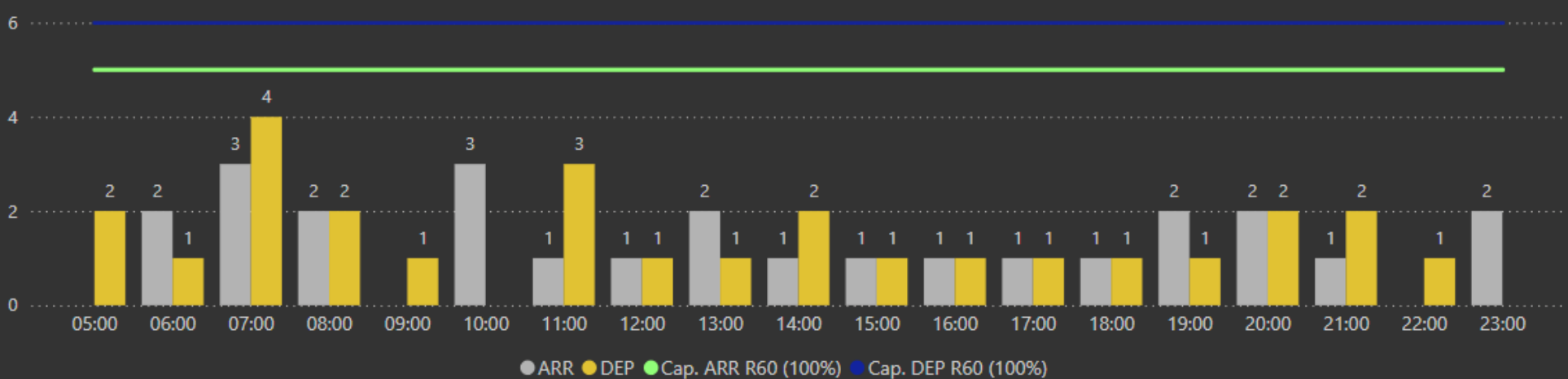
Todas ▼

Todas ▼


Demanda R60 (R60 Demand) - UTC




Demanda R60 (R60 Demand) - UTC ARR/DEP




DASHBOARD SLLP - R15


Portada (Frontpage) 

PLAN DE OPERACIONES ATFM PARA LA REGIÓN SAM (ATFM OPERATIONS PLAN FOR SAM REGION)


.. Aeropuerto (AD) 


BOL (.) + SLLP (Aero... 

Season, Semana (W... 

W24 (Season) + 03 (... 

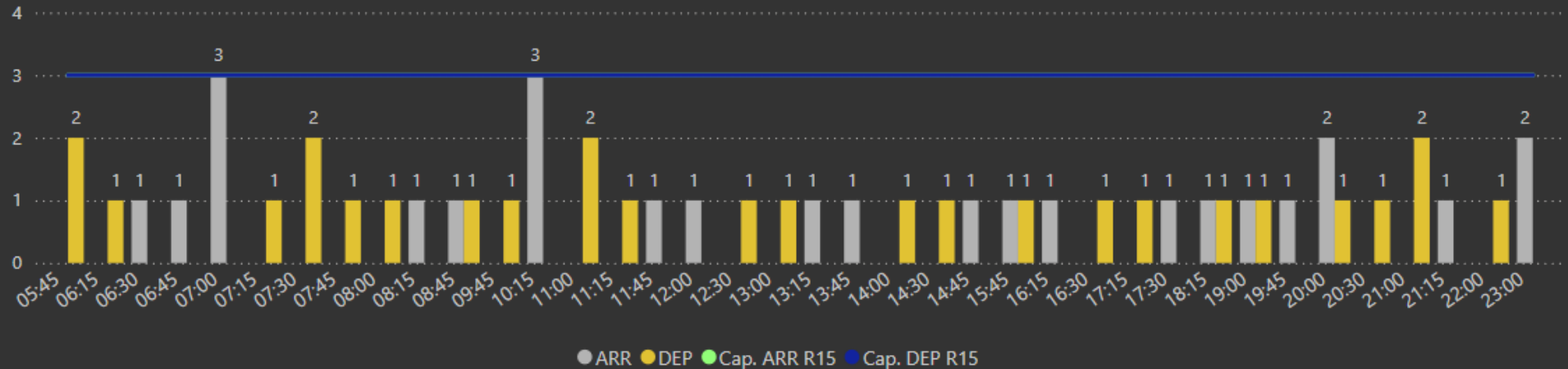
Día Sem. (Weekday)

Todas 

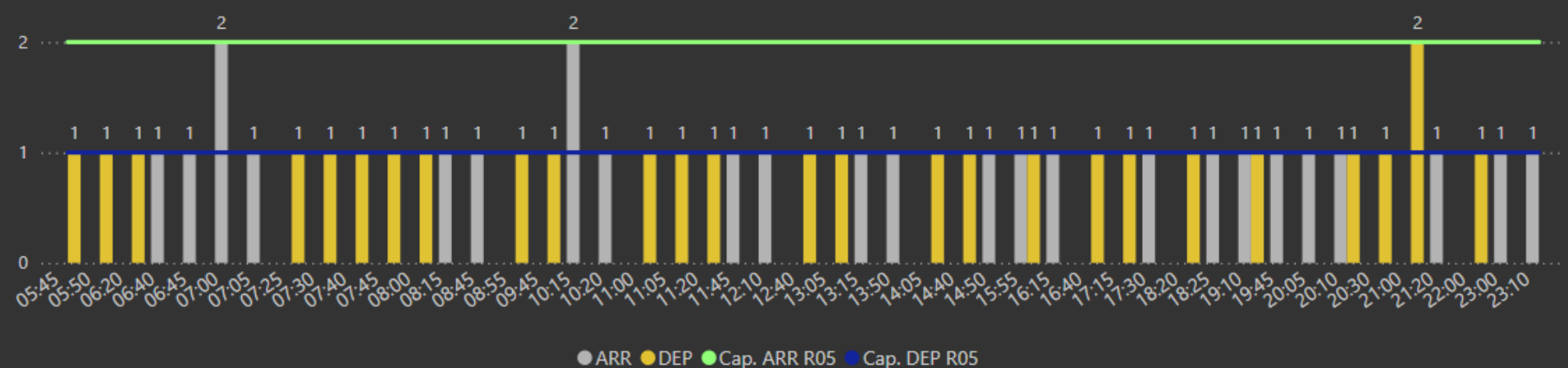
Horario (Hour) 

Todas 


Demanda R15 diaria (Daily R15 demand) - UTC ARR/DEP



Demanda R05 diaria (Daily R05 demand) - UTC ARR/DEP



DASHBOARD SLVR

Portada (Frontpage) 

PLAN DE OPERACIONES ATFM PARA LA REGIÓN SAM (ATFM OPERATIONS PLAN FOR SAM REGION)

All Traffic Commercial

Demanda R60 (R60 Demand) - UTC

| Aeropuerto (AD) | Fecha (Date) | 00:00 | 01:00 | 02:00 | 03:00 | 04:00 | 05:00 | 06:00 | 07:00 | 08:00 | 09:00 | 10:00 | 11:00 | 12:00 | 13:00 | 14:00 | 15:00 | 16:00 | 17:00 | 18:00 | 19:00 | 20:00 | 21:00 | 22:00 | 23:00 | Total |
|-------------------------|--------------|----------|-------|-------|-------|----------|----------|----------|----------|----------|----------|----------|----------|----------|----------|----------|----------|----------|----------|----------|----------|----------|----------|----------|----------|-----------|
| BOL (.) + SLVR (Aer...) | 12/11/2024 | 4 | | | | 2 | 5 | 3 | 6 | 3 | 4 | 4 | 4 | 3 | 4 | 2 | 4 | 5 | 6 | 5 | 3 | 2 | 5 | 5 | 1 | 80 |
| Total | | 4 | | | | 2 | 5 | 3 | 6 | 3 | 4 | 4 | 4 | 3 | 4 | 2 | 4 | 5 | 6 | 5 | 3 | 2 | 5 | 5 | 1 | 80 |

Season, Semana (...)

W24 (Season) + 03 ...

Día Sem. (Weekday)

Todas

Horario (Hour)

Todas

DEP/ARR

Todas



Rate Congestion

Rate 80%



Horarios de Congestión (Congestion Hours) - UTC

| Fecha (Date) | 00:00 | 01:00 | 02:00 | 03:00 | 04:00 | 05:00 | 06:00 | 07:00 | 08:00 | 09:00 | 10:00 | 11:00 | 12:00 | 13:00 | 14:00 | 15:00 | 16:00 | 17:00 | 18:00 | 19:00 | 20:00 | 21:00 | 22:00 | 23:00 |
|--------------|--|-------|-------|-------|-------|-------|-------|-------|-------|-------|-------|-------|-------|-------|-------|-------|-------|-------|-------|-------|-------|-------|-------|-------|
| 12/11/2024 | [Green bars indicating congestion hours] | | | | | | | | | | | | | | | | | | | | | | | |


Color # Referencia

| | |
|---|--|
|  | Nº de arribos y partidas inferior al 80% de las respectivas capacidades (Arrivals and departures lower than 80% of airport capacity) |
|  | Nº de arribos igual o superior al 80% de la respectiva capacidad (Arrivals equal to or greater than 80% of airport arrival rate) |

Color # Referencia

| | |
|---|--|
|  | D Nº de partidas igual o superior al 80% de la respectiva capacidad (Departures equal to or greater than 80% of airport departure rate) |
|  | A/D Nº de arribos y partidas igual o superior al 80% de la capacidad del aeropuerto (Arrivals and departures equal to or greater than 80% of airport capacity) |

DASHBOARD SLVR – R60


Portada (Frontpage) 

PLAN DE OPERACIONES ATFM PARA LA REGIÓN SAM (ATFM OPERATIONS PLAN FOR SAM REGION)

.. Aeropuerto (AD)

BOL (.) + SLVR (Aero... 

Season, Semana (W...

W24 (Season) + 03 (... 

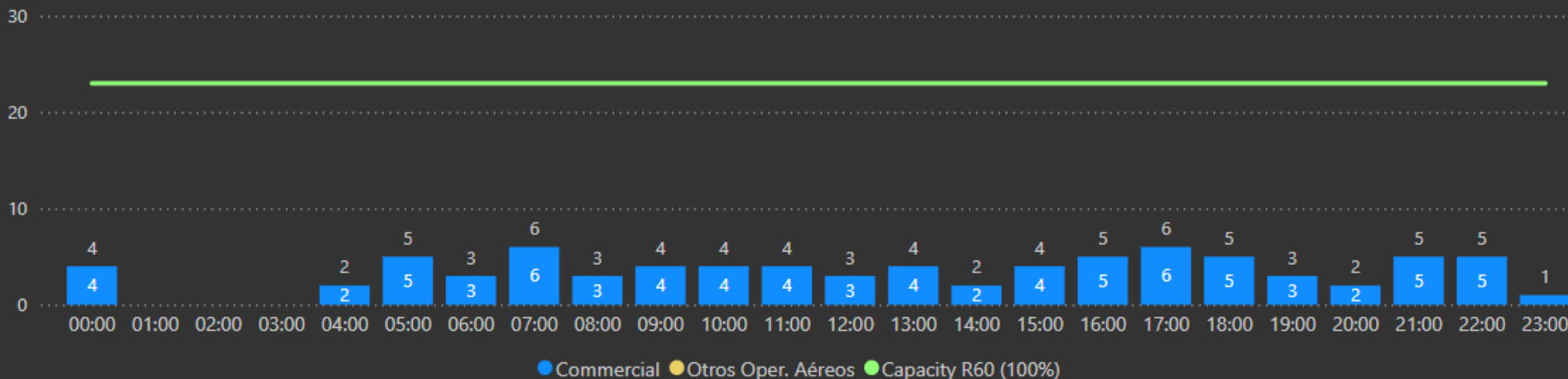
Día Sem. (Weekday)

Horario (Hour)

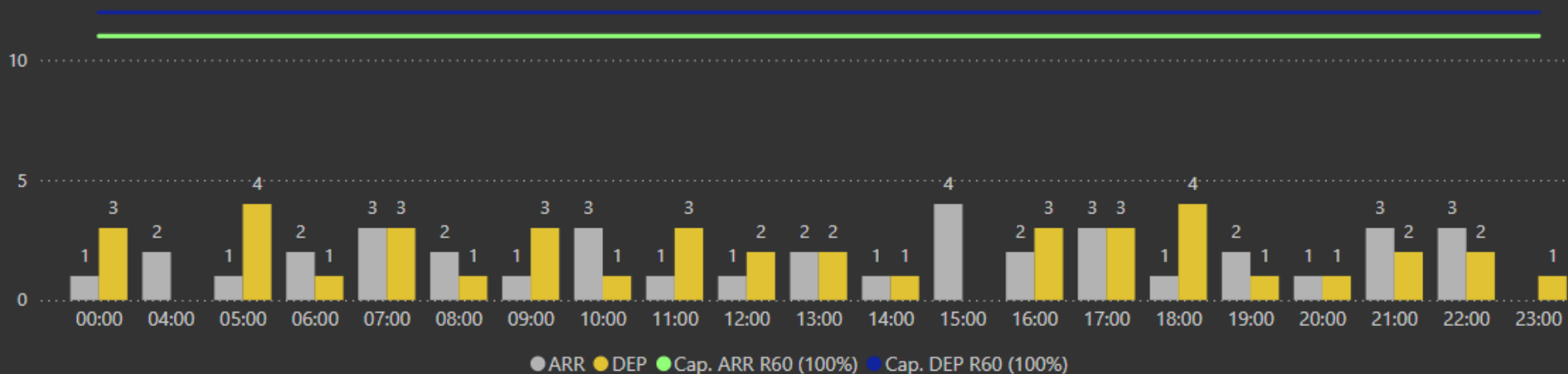
Todas 

Todas 


Demanda R60 (R60 Demand) - UTC



Demanda R60 (R60 Demand) - UTC ARR/DEP



DASHBOARD SLVR - R15


Portada (Frontpage) 

PLAN DE OPERACIONES ATFM PARA LA REGIÓN SAM (ATFM OPERATIONS PLAN FOR SAM REGION)

., Aeropuerto (AD)

BOL (.) + SLVR (Aero... 

Season, Semana (W...

W24 (Season) + 03 (... 

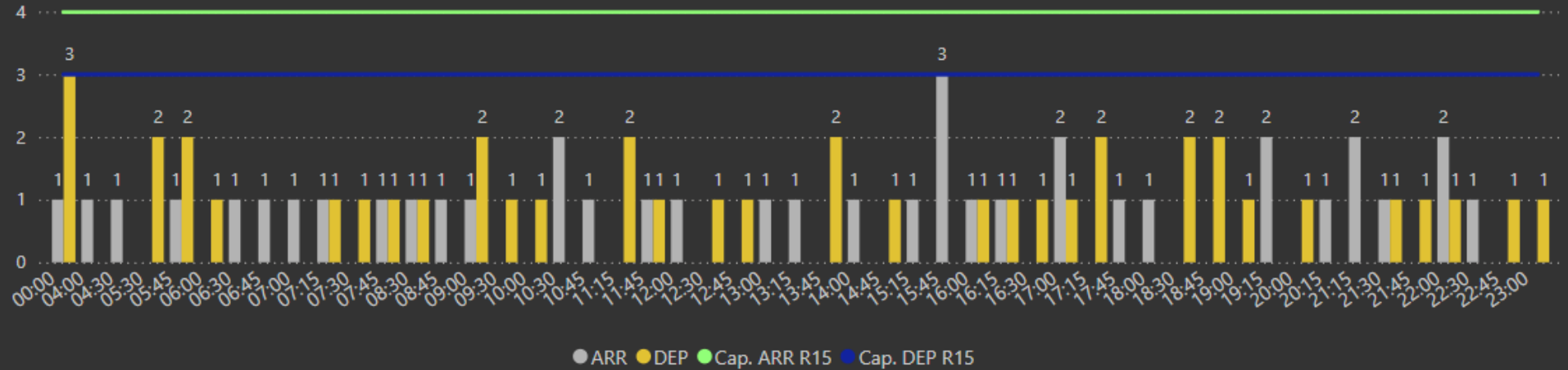
Día Sem. (Weekday)

Todas 

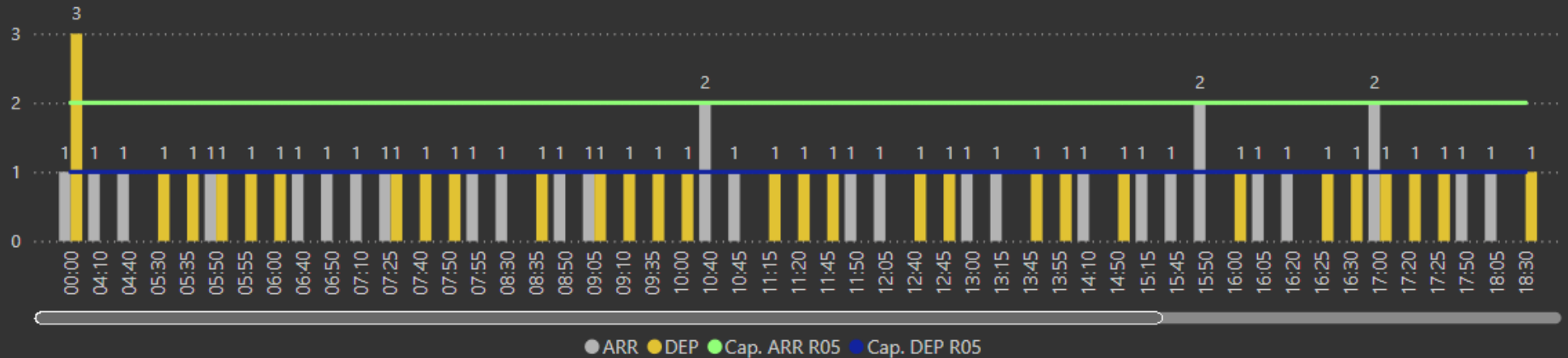
Horario (Hour)

Todas 

Demanda R15 diaria (Daily R15 demand) - UTC ARR/DEP



Demanda R05 diaria (Daily R05 demand) - UTC ARR/DEP



Medidas ATFM

| Estado | Origen | Destino | Medidas ATFM | Inicio (UTC) | Fin (UTC) | Razón |
|---------|--------|---------|--------------------------|--------------|-----------|-------|
| BOLIVIA | SLLP | | No se toman medidas ATFM | | | |
| BOLIVIA | SLVR | | No se toman medidas ATFM | | | |



NAABOL
NAVEGACIÓN AÉREA Y AEROPUERTOS BOLIVIANOS

