


PLAN DIARIO ATFM BOLIVIA



Valido para el 19 de Noviembre de hrs 1200 a 0000

INFORMACIÓN METEOROLÓGICA

Aeropuerto: SLLP Aeropuerto Internacional – El Alto

MIER 13

MAÑANA



SCT

VRB02KT

TARDE



SCT/CB

13012KT

NOCHE



SCT

08006KT

TX 17

TN 03

JUE 14

MAÑANA



FEW

09006KT

TARDE



BKN/CB

20013KT

NOCHE



SCT

08006KT

TX 18

TN 01

VIE 15

MAÑANA



SCT

09006KT

TARDE



SCT/CB

13013KT

NOCHE



SCT

07005KT

TX 16

TN 02

SAB 16

MAÑANA



SCT

07005KT

TARDE



SCT/CB

15012KT

NOCHE



SCT

06005KT

TX 16

TN 02

DOM 17

MAÑANA



FEW

08005KT

TARDE



SCT/CB

14013KT

NOCHE



SCT

05006KT

TX 16

TN 02

LUN 18

MAÑANA



BKN

08006KT

TARDE



BKN/CB

25013KT

NOCHE



BKN

09005KT

TX 15

TN 03

MAR 19

MAÑANA



SCT

VRB02KT


TARDE



SCT/CB

27012KT

NOCHE



FEW

08005KT

TX 16

TN 02

Vigencia: 13/11/2024 - 19/11/2024

INFORMACIÓN METEOROLÓGICA

Aeropuerto: SLVR Aeropuerto Internacional – VIRU VIRU

MIER 13

MAÑANA



SCT

18008KT


TARDE



BKN

17015KT

NOCHE



FEW

19006KT

TX 31

TN 20

JUE 14

MAÑANA



FEW

16010KT

TARDE



SCT

34015KT

NOCHE



FEW

32005KT

TX 34

TN 21

VIE 15

MAÑANA



FEW

VRB02KT

TARDE



FEW

30012KT

NOCHE



FEW

34006KT

TX 36

TN 24

SAB 16

MAÑANA



FEW

35005KT

TARDE



FEW

34015KT

NOCHE



FEW

35006KT

TX 35

TN 24

DOM 17

MAÑANA



FEW

35005KT

TARDE



SCT/CB

34010KT

NOCHE



SCT

34005KT

TX 33

TN 24

LUN 18

MAÑANA



SCT

34008KT

TARDE



SCT/CB

36015KT

NOCHE



SCT

32006KT

TX 33

TN 25

MAR 19

MAÑANA



BKN/CB

32008KT

TARDE



BKN

34018KT

NOCHE



SCT/CB

32006KT

TX 32

TN 24

Vigencia: 13/11/2024 - 19/11/2024

TAF

Fecha :FTBO SLLP 182300

| | |
|-------------|--|
| SLLP | -TAF SLLP 182200Z 1900/1924 08006KT 9999 SCT015 FEW017CB SCT070 TX12/1919Z TN03/1910Z BECMG 1901/1904 24006KT 3000 RA BCFG FEW002 BKN010 OVC070 BECMG 1910/1913 9999 NSW SCT015 FEW017CB TEMPO 1917/1921 33012KT 5000 TSRA= |
| SLVR | -TAF SLVR 182200Z 1900/1924 18012KT 5000 TSRA BKN017 SCT030CB TX27/1819Z TN19/1910Z BECMG 1904/1906 18015G28KT 3000 RA BKN008 BKN015 OVC070 BECMG 1907/1910 5000 RA BKN025 BKN080 BECMG 1914/1917 19008KT 9999 NSW SCT023 SCT080 BECMG 1920/1923 VRB02KT FEW020= |



INAVIBOL
NAVEGACIÓN AÉREA Y AEROPUERTOS BOLIVIANOS




EMISIÓN DE NOTAM SLLP

AEROPUERTO INTERNACIONAL “EL ALTO”

SUP AIP SERIE A88/22 NR 67/22 RWY 10/28 SUSPENDIDA TEMPORALMENTE
OPERACIONES PARA AERONAVES B-737/300/400/500 CLÁSICO

NOTAM (A1439/24) DESDE 23/OCT/24 HR 1800 HASTA 27/DEC/24 HR 1800 ESTIMADO
GP FREQ 335 MHZ PISTA 10 INUTILIZABLE




EMISIÓN DE NOTAM SLVR

AEROPUERTO INTERNACIONAL "VIRU VIRU"

- **NOTAM (A1121/24)** DESDE 22/AGO/24 HR 1158 HASTA 20/NOV/24 HR 1300 ESTIMADO PUESTO DE ESTACIONAMIENTO DE AERONAVES NUMERO 7, CON OBRAS EN PROGRESO CON EQUIPO PESADO OPERACIONES COORDINAR CON TORRE
- **NOTAM (A1122/24)** DESDE 22/AGO/24 HR 1200 HASTA 20/NOV/24 HR 1300 ESTIMADO CALLE DE RODAJE "D" CERRADO POR MANTENIMIENTO
- **NOTAM (A1509/24)** DESDE 02/NOV/24 HASTA 01/ENE/25 ENTRE HR 1400 A 1800 Y 1900 A 2200 EN PLATAFORMA PRINCIPAL OBRAS DE MANTENIMIENTO EN PROGRESO OPERACIONES COORDINAR CON TORRE
- **NOTAM (A1510/24)** DESDE 01/NOV/24 HASTA 01/ENE/25 ENTRE HR 1400 A 1800 Y 1900 A 2200 CALLES DE RODAJE "C" "F" "G" OBRAS DE MANTENIMIENTO EN PROGRESO OPERACIONES COORDINAR CON TORRE
- **NOTAM (A1546/24)** DIAS 11/NOV/24 ENTRE HR 1510 A 1800 Y 1900 A 2200.
- 12/NOV/24 HASTA 15/NOV/24 ENTRE HR 1500 A 1800 Y 1900 A 2200 RWY 16/34 CON OBRAS EN PROGRESO POR MANTENIMIENTO OPERACIONES COORDINAR CON TORRE

DASHBOARD SLLP

Portada (Frontpage) 

PLAN DE OPERACIONES ATFM PARA LA REGIÓN SAM (ATFM OPERATIONS PLAN FOR SAM REGION)

All Traffic Commercial

Demanda R60 (R60 Demand) - UTC

| Fecha (Date) | 00:00 | 01:00 | 02:00 | 03:00 | 04:00 | 05:00 | 06:00 | 07:00 | 08:00 | 09:00 | 10:00 | 11:00 | 12:00 | 13:00 | 14:00 | 15:00 | 16:00 | 17:00 | 18:00 | 19:00 | 20:00 | 21:00 | 22:00 | 23:00 | Total |
|--------------|-------|-------|-------|-------|-------|-------|-------|-------|-------|-------|-------|-------|-------|-------|-------|-------|-------|-------|-------|-------|-------|-------|-------|-------|-------|
| 19/11/2024 | | | | | | 2 | 3 | 7 | 4 | 1 | 3 | 4 | 2 | 3 | 3 | 2 | 2 | 2 | 2 | 3 | 4 | 3 | 1 | 2 | 53 |
| Total | | | | | | 2 | 3 | 7 | 4 | 1 | 3 | 4 | 2 | 3 | 3 | 2 | 2 | 2 | 2 | 3 | 4 | 3 | 1 | 2 | 53 |

Season, Semana (...)

W24 (Season) + 04 ...

Día Sem. (Wee...)

Todas

Horario (Hour)

Todas

DEP/ARR

Todas



Rate Congestion

Rate 80%



Horarios de Congestión (Congestion Hours) - UTC

| Fecha (Date) | 00:00 | 01:00 | 02:00 | 03:00 | 04:00 | 05:00 | 06:00 | 07:00 | 08:00 | 09:00 | 10:00 | 11:00 | 12:00 | 13:00 | 14:00 | 15:00 | 16:00 | 17:00 | 18:00 | 19:00 | 20:00 | 21:00 | 22:00 | 23:00 |
|--------------|--|-------|-------|-------|-------|-------|-------|-------|-------|-------|-------|-------|-------|-------|-------|-------|-------|-------|-------|-------|-------|-------|-------|-------|
| 19/11/2024 | [Green bars indicating congestion hours] | | | | | | | | | | | | | | | | | | | | | | | |


Color # Referencia

| | |
|---|--|
|  | Nº de arribos y partidas inferior al 80% de las respectivas capacidades (Arrivals and departures lower than 80% of airport capacity) |
|  | A Nº de arribos igual o superior al 80% de la respectiva capacidad (Arrivals equal to or greater than 80% of airport arrival rate) |


Color # Referencia

| | |
|---|--|
|  | D Nº de partidas igual o superior al 80% de la respectiva capacidad (Departures equal to or greater than 80% of airport departure rate) |
|  | A/D Nº de arribos y partidas igual o superior al 80% de la capacidad del aeropuerto (Arrivals and departures equal to or greater than 80% of airport capacity) |


DASHBOARD SLLP - R60


Portada (Frontpage) 


PLAN DE OPERACIONES ATFM PARA LA REGIÓN SAM (ATFM OPERATIONS PLAN FOR SAM REGION)


.. Aeropuerto (AD) 

BOL (.) + SLLP (Aero... 

Season, Semana (W... 

W24 (Season) + 04 (... 

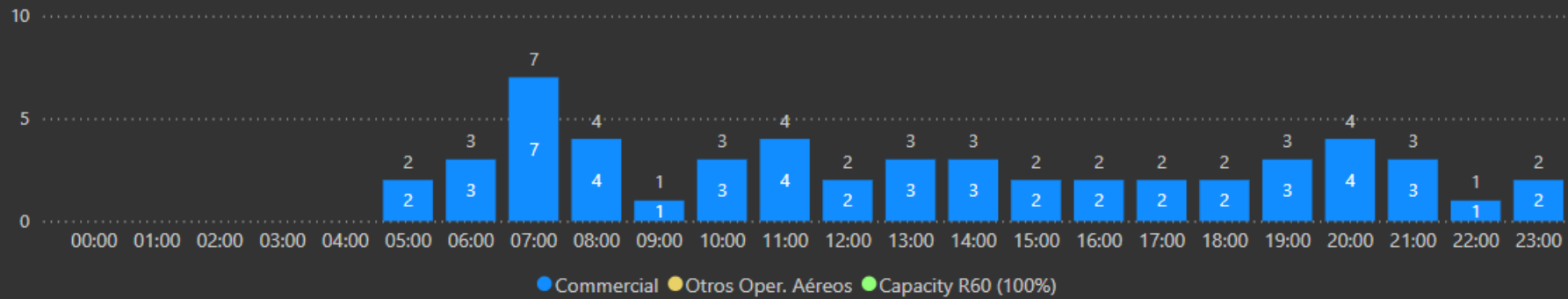
Día Sem. (Weekd... 

Horario (Hour) 

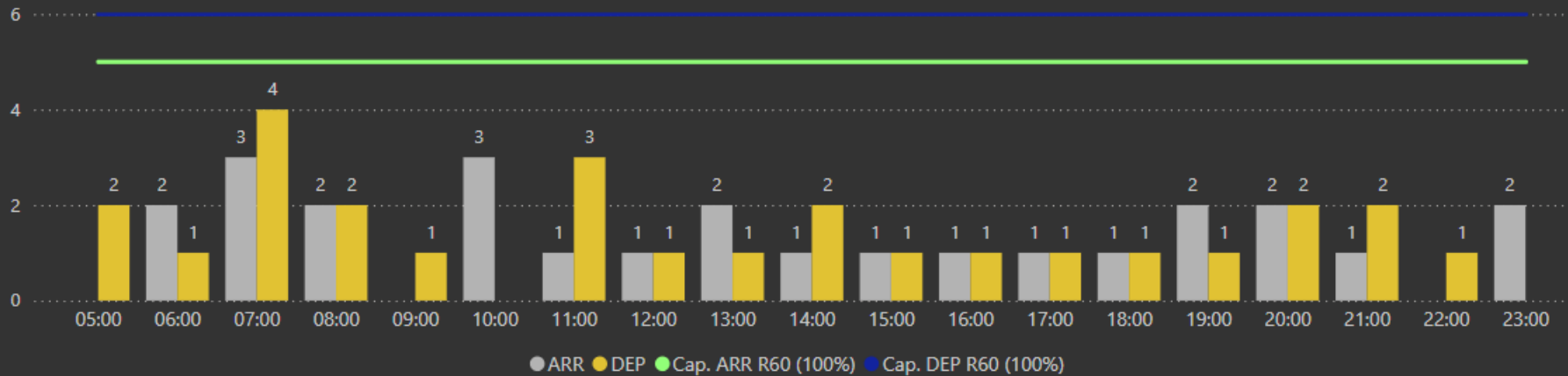
Todas 

Todas 


Demanda R60 (R60 Demand) - UTC




Demanda R60 (R60 Demand) - UTC ARR/DEP





DASHBOARD SLLP - R15


Portada (Frontpage) 


PLAN DE OPERACIONES ATFM PARA LA REGIÓN SAM (ATFM OPERATIONS PLAN FOR SAM REGION)


.. Aeropuerto (AD) 


BOL (,) + SLLP (Aero... 


Season, Semana (W... 

W24 (Season) + 04 (... 

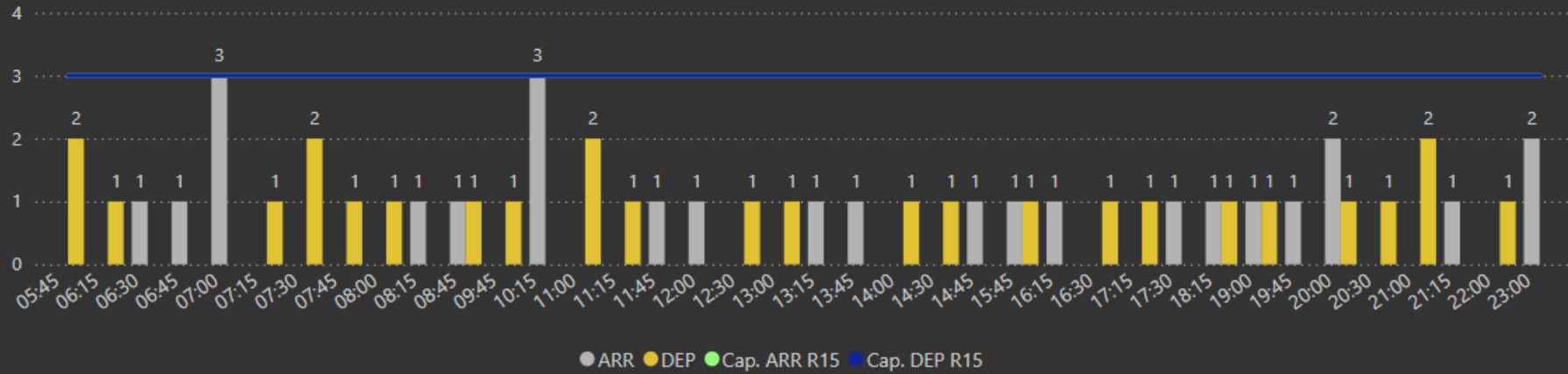
Día Sem. (Weekd... 

Todas 

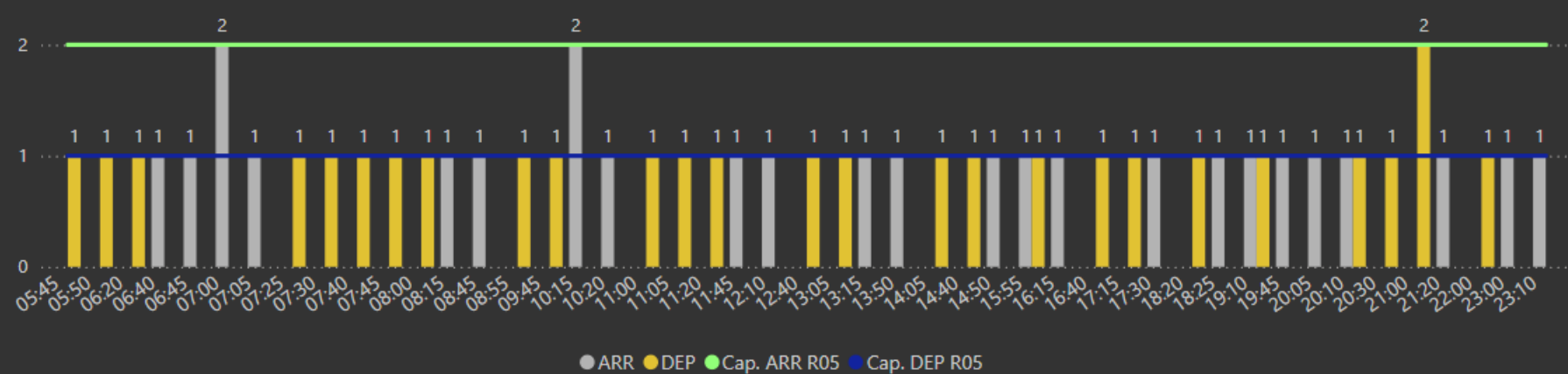
Horario (Hour) 

Todas 


Demanda R15 diaria (Daily R15 demand) - UTC ARR/DEP



Demanda R05 diaria (Daily R05 demand) - UTC ARR/DEP



DASHBOARD SLVR

Portada (Frontpage) 

PLAN DE OPERACIONES ATFM PARA LA REGIÓN SAM (ATFM OPERATIONS PLAN FOR SAM REGION)

All Traffic Commercial

Demanda R60 (R60 Demand) - UTC

| Fecha (Date) | 00:00 | 01:00 | 02:00 | 03:00 | 04:00 | 05:00 | 06:00 | 07:00 | 08:00 | 09:00 | 10:00 | 11:00 | 12:00 | 13:00 | 14:00 | 15:00 | 16:00 | 17:00 | 18:00 | 19:00 | 20:00 | 21:00 | 22:00 | 23:00 | Total |
|--------------|----------|-------|-------|-------|----------|----------|----------|----------|----------|----------|----------|----------|----------|----------|----------|----------|----------|----------|----------|----------|----------|----------|----------|----------|-----------|
| 19/11/2024 | 4 | | | | 2 | 5 | 3 | 6 | 3 | 4 | 4 | 4 | 3 | 4 | 2 | 4 | 5 | 6 | 5 | 3 | 2 | 5 | 5 | 1 | 80 |
| Total | 4 | | | | 2 | 5 | 3 | 6 | 3 | 4 | 4 | 4 | 3 | 4 | 2 | 4 | 5 | 6 | 5 | 3 | 2 | 5 | 5 | 1 | 80 |

Season, Semana (...)

W24 (Season) + 04 ...

Día Sem. (Weekday)

Todas

Horario (Hour)

Todas

DEP/ARR

Todas



Rate Congestion

Rate 80%



Horarios de Congestión (Congestion Hours) - UTC

| Fecha (Date) | 00:00 | 01:00 | 02:00 | 03:00 | 04:00 | 05:00 | 06:00 | 07:00 | 08:00 | 09:00 | 10:00 | 11:00 | 12:00 | 13:00 | 14:00 | 15:00 | 16:00 | 17:00 | 18:00 | 19:00 | 20:00 | 21:00 | 22:00 | 23:00 |
|--------------|--|-------|-------|-------|-------|-------|-------|-------|-------|-------|-------|-------|-------|-------|-------|-------|-------|-------|-------|-------|-------|-------|-------|-------|
| 19/11/2024 | [Green bars indicating congestion hours] | | | | | | | | | | | | | | | | | | | | | | | |

Color # Referencia

| | |
|---|--|
|  | Nº de arribos y partidas inferior al 80% de las respectivas capacidades (Arrivals and departures lower than 80% of airport capacity) |
|  | A Nº de arribos igual o superior al 80% de la respectiva capacidad (Arrivals equal to or greater than 80% of airport arrival rate) |

Color # Referencia

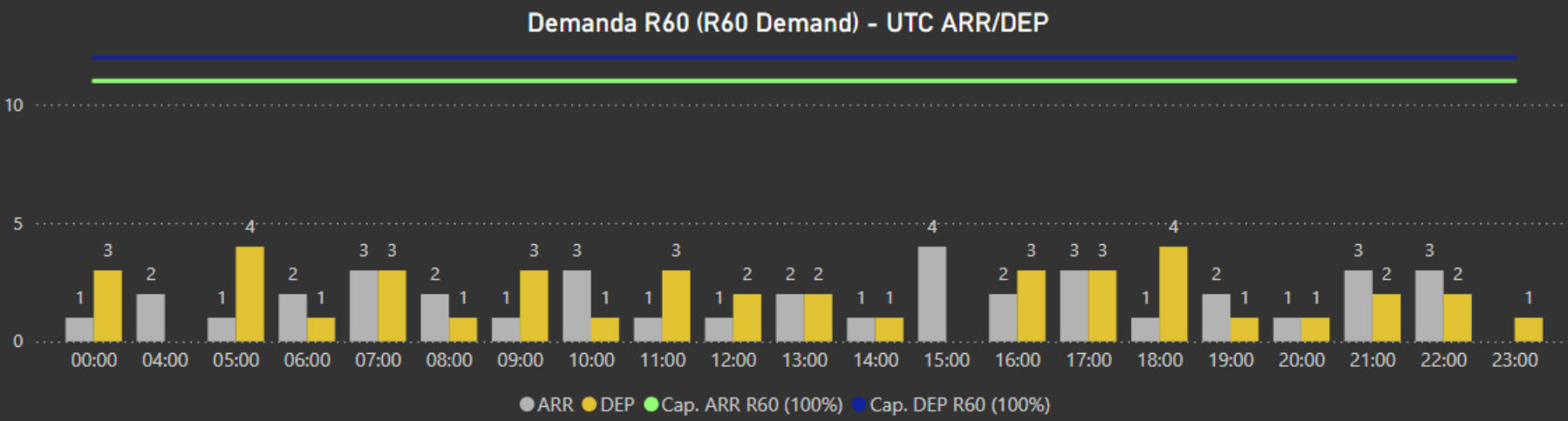
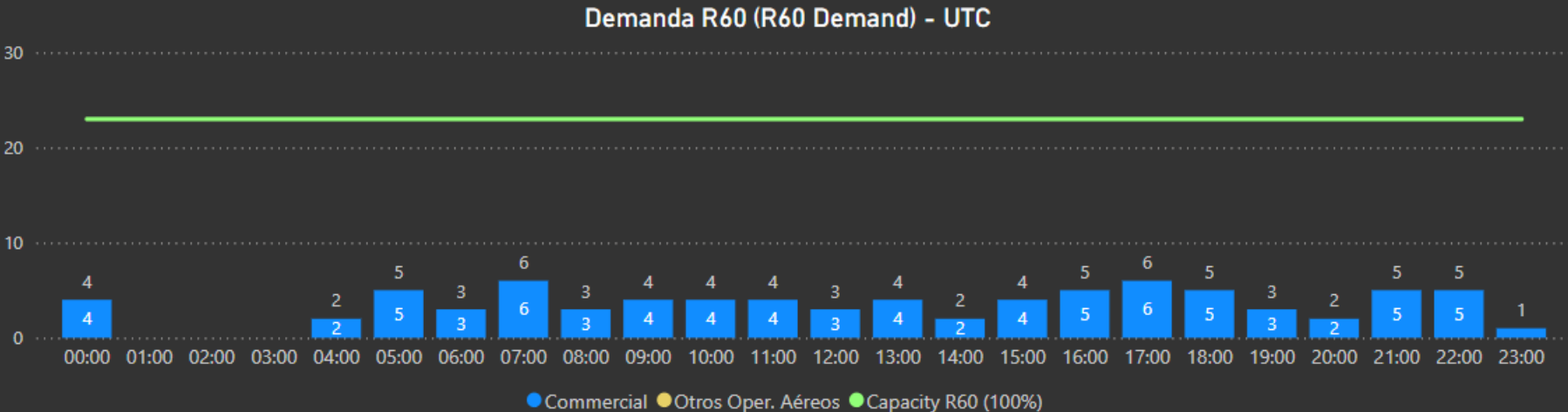
| | |
|---|--|
|  | D Nº de partidas igual o superior al 80% de la respectiva capacidad (Departures equal to or greater than 80% of airport departure rate) |
|  | A/D Nº de arribos y partidas igual o superior al 80% de la capacidad del aeropuerto (Arrivals and departures equal to or greater than 80% of airport capacity) |

DASHBOARD SLVR - R60


Portada (Frontpage) ?

PLAN DE OPERACIONES ATFM PARA LA REGIÓN SAM (ATFM OPERATIONS PLAN FOR SAM REGION)

.. Aeropuerto (AD) ▼
 BOL (.) + SLVR (Aero... ▼
 Season, Semana... ▼
 W24 (Season) + 04 (... ▼
 Día Sem. (Weekd... ▼
 Horario (Hour) ▼
 Todas ▼
 Todas ▼




DASHBOARD SLVR - R15


Portada (Frontpage) 


PLAN DE OPERACIONES ATFM PARA LA REGIÓN SAM (ATFM OPERATIONS PLAN FOR SAM REGION)

.. Aeropuerto (AD)


BOL (,) + SLVR (Aero... 

Season, Semana... 

W24 (Season) + 04 (... 

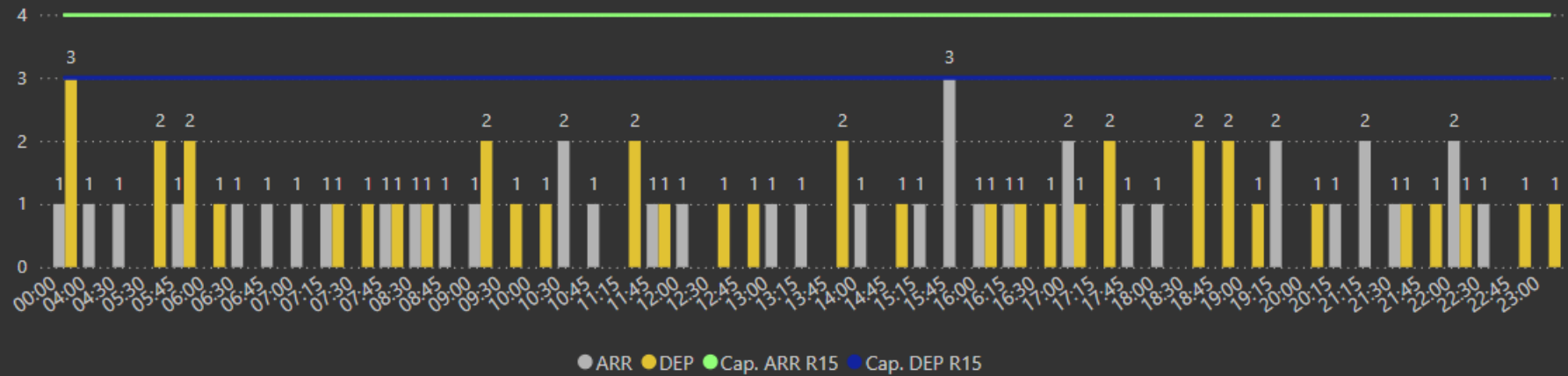
Día Sem. (Weekd... 

Todas 

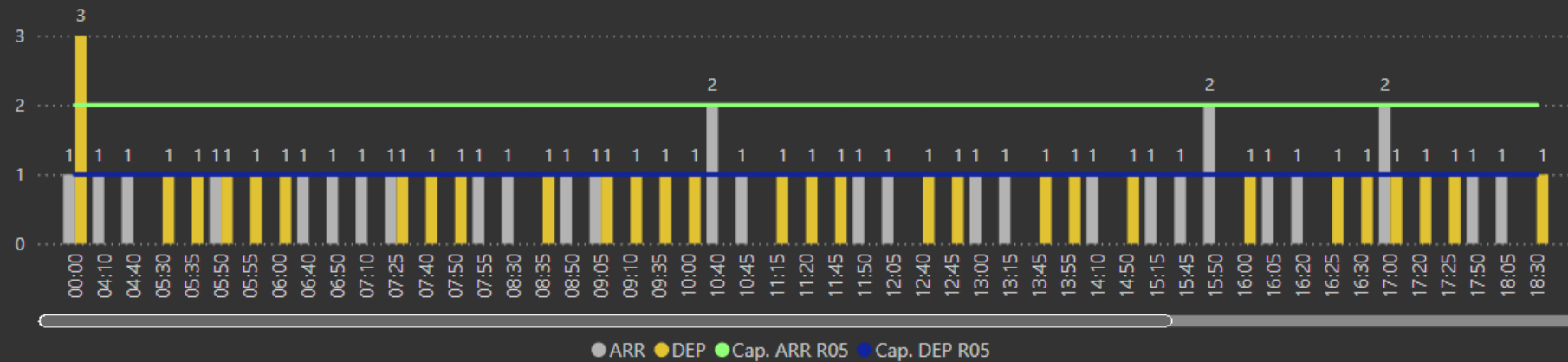
Horario (Hour) 

Todas 

Demanda R15 diaria (Daily R15 demand) - UTC ARR/DEP



Demanda R05 diaria (Daily R05 demand) - UTC ARR/DEP



Medidas ATFM

| Estado | Origen | Destino | Medidas ATFM | Inicio (UTC) | Fin (UTC) | Razón |
|---------|--------|---------|--------------------------|--------------|-----------|-------|
| BOLIVIA | SLLP | | No se toman medidas ATFM | | | |
| BOLIVIA | SLVR | | No se toman medidas ATFM | | | |



NAABOL
NAVEGACIÓN AÉREA Y AEROPUERTOS BOLIVIANOS

